



August 19, 2020

Transportation Routes and Times

Neason Hill Elementary School

Welcome to the start of the '20-'21 school year. There have been no changes in the routes from last year except that a second run needed to be added to route #6, bus #28. Please make sure to look at the information to obtain the number of the bus and stop locations that your child will ride. We have included a map per route description as well as the roads and times description.

Please have your children ready and waiting at the stop 7-10 minutes prior to the scheduled time.

Listed are the AM pick up times only. The routes will reverse for the PM ride home.

SETON students will ride in to Neason Hill on the Neason Hill routes and transfer to Bus #195 for transport to Seton in the AM. In the PM, Neason Hill route buses will stop at Seton to pick up then go to MASH/MAMS for their dismissal home.

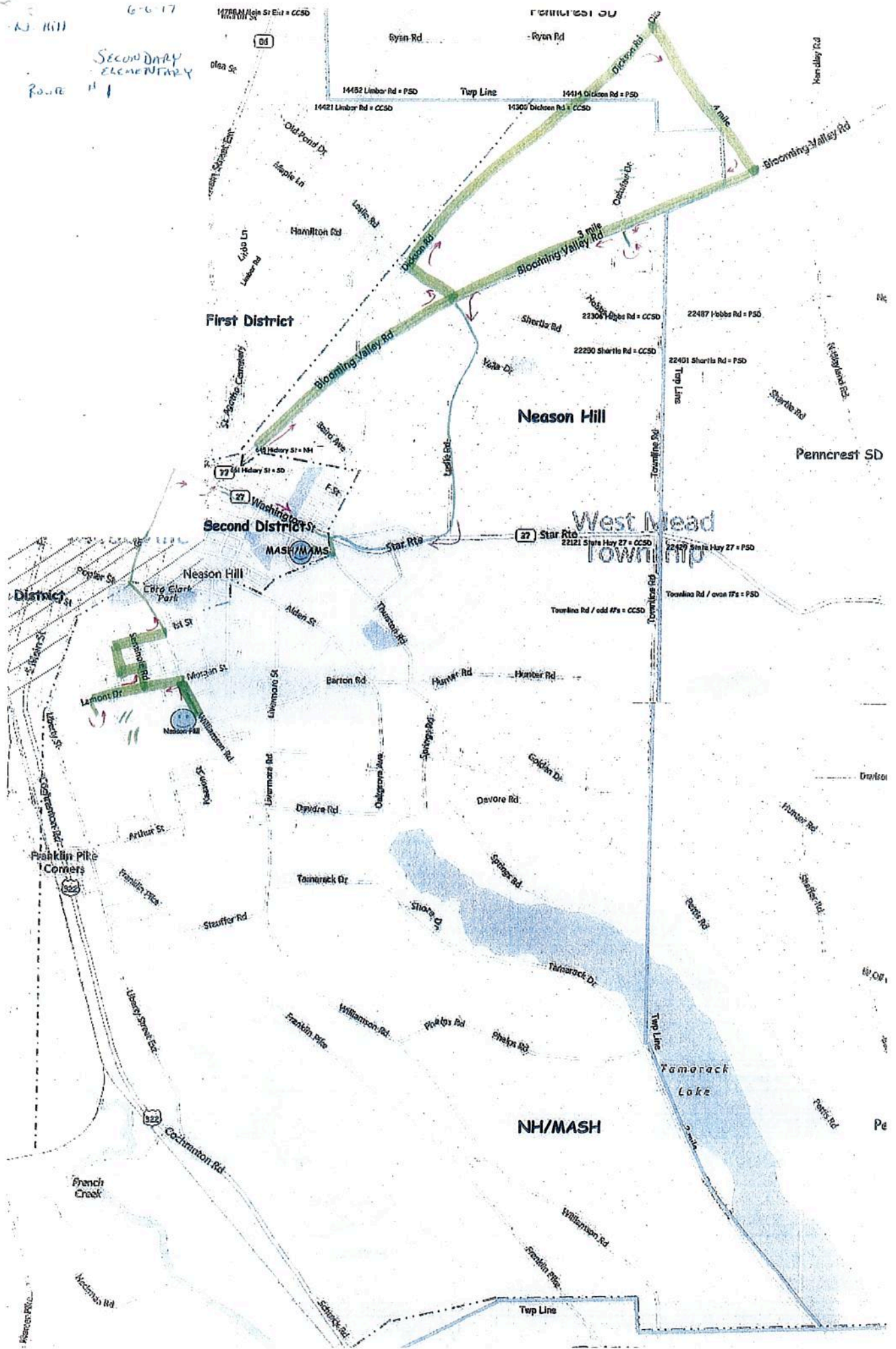
Students are to ride from or to their home address ONLY unless prior arrangements have been made. Alternate bus transportation request forms can be found on our website:

craw.org/departments/buildings-grounds-transportation

Click on the individual forms. Please print off, complete, and return to the school secretary for processing. Each form contains the instructions and criteria needed for the request. Once received and approved by the Transportation Department, alternate transportation can be provided.

Please call 814-724-3130 with any questions. Thank you and enjoy the school year.

6-6-17
Secondary
Elementary
Route #1



Neason Hill Elementary AM
Neason Hill #1
Bus #20

	<u>AM</u>
Bus Lot	6:42
Route 77/Washington St pick up both sides to Leslie Rd	7:00
Group Stops: 77/Baird	
77/Sarah	
77/Carpenter	
77/Helen	
77/Calvin to LEFT on	
Leslie Rd (pick up both sides) to RIGHT on	7:05
Dickson Rd (pick up both sides) to Twp Line to RIGHT on	7:06
N Wayland Rd (no pick-ups) to RIGHT on	
Rte 77 (after Twp Line pick up both sides)	7:11
Group Stop: Oakview Dr to LEFT on	
Walker St (IN & OUT – Group Stop) to LEFT on	7:12
Rte 77 (pick up both sides to Leslie Rd) to LEFT on	
Leslie Rd	7:16
Grove St/Williamson Rd (pick up right side)	
Group Stop: Williamson Rd/Plateau Dr to RIGHT on	7:25
Lakemont Dr (Group Stop – Lakemont/Seminole) to LEFT on	
Susquehanna Rd (Group Stop – Susquehanna/Carmont) to LEFT on	
Carmont Dr to RIGHT on	
Seminole Rd (Group Stop – Seminole/Woodmont) to RIGHT on	
Lamont Dr (right side pick-up) to LEFT on	7:29
Pawnee Dr (IN & OUT Group Stop) to RIGHT on	7:31
Lamont Dr (right side pick-up) to RIGHT on	
Saybrooke Rd	
Group Stops: Saybrooke/Chad	7:33
Saybrooke/Cyrus	
Lamont Dr (pick up both sides after Seminole) to RIGHT on	
Williamson Rd (pick up both sides) to	7:36
Neason Hill	7:40

N 1001

SECONDARY
ELEMENTARY

ROUTE #2

6-6-17

14728 N High St Exit = CCSD
14728 N High St

Penncrest SD

Ryan Rd

Ryan Rd

Dickson Rd

Hardley Rd

03

14432 Limbar Rd = PSD

Top Line

14414 Dickson Rd = PSD

14121 Limbar Rd = CCSD

14300 Dickson Rd = CCSD

4 mile

Old Pond Dr

Shapiro Rd

Leslie Rd

Hamilton Rd

Leslie Rd

Leslie Rd

Blooming Valley Rd

Oakwood Dr

Blooming Valley Rd

First District

Neason Hill

Penncrest SD

Second District

West Mead
Township

Washington St

MASH/MAMS

Star Rte

Star Rte

Star Rte

Washington St

MASH/MAMS

Star Rte

Star Rte

Star Rte

Washington St

MASH/MAMS

Star Rte

Star Rte

Star Rte

Washington St

MASH/MAMS

Star Rte

Star Rte

Star Rte

Washington St

MASH/MAMS

Star Rte

Star Rte

Star Rte

Washington St

MASH/MAMS

Star Rte

Star Rte

Star Rte

Washington St

MASH/MAMS

Star Rte

Star Rte

Star Rte

Washington St

MASH/MAMS

Star Rte

Star Rte

Star Rte

Washington St

MASH/MAMS

Star Rte

Star Rte

Star Rte

Washington St

MASH/MAMS

Star Rte

Star Rte

Star Rte

Washington St

MASH/MAMS

Star Rte

Star Rte

Star Rte

Washington St

MASH/MAMS

Star Rte

Star Rte

Star Rte

Washington St

MASH/MAMS

Star Rte

Star Rte

Star Rte

Washington St

MASH/MAMS

Star Rte

Star Rte

Star Rte

Washington St

MASH/MAMS

Star Rte

Star Rte

Star Rte

Washington St

MASH/MAMS

Star Rte

Star Rte

Star Rte

Washington St

MASH/MAMS

Star Rte

Star Rte

Star Rte

Washington St

MASH/MAMS

Star Rte

Star Rte

Star Rte

Washington St

MASH/MAMS

Star Rte

Star Rte

Star Rte

Washington St

MASH/MAMS

Star Rte

Star Rte

Star Rte

Washington St

MASH/MAMS

Star Rte

Star Rte

Star Rte

Washington St

MASH/MAMS

Star Rte

Star Rte

Star Rte

Washington St

MASH/MAMS

Star Rte

Star Rte

Star Rte

Washington St

MASH/MAMS

Star Rte

Star Rte

Star Rte

Washington St

MASH/MAMS

Star Rte

Star Rte

Star Rte

Washington St

MASH/MAMS

Star Rte

Star Rte

Star Rte

Washington St

MASH/MAMS

Star Rte

Star Rte

Star Rte

Washington St

MASH/MAMS

Star Rte

Star Rte

Star Rte

Washington St

MASH/MAMS

Star Rte

Star Rte

Star Rte

Washington St

MASH/MAMS

Star Rte

Star Rte

Star Rte

Washington St

MASH/MAMS

Star Rte

Star Rte

Star Rte

Washington St

MASH/MAMS

Star Rte

Star Rte

Star Rte

Washington St

MASH/MAMS

Star Rte

Star Rte

Star Rte

Washington St

MASH/MAMS

Star Rte

Star Rte

Star Rte

Washington St

MASH/MAMS

Star Rte

Star Rte

Star Rte

Washington St

MASH/MAMS

Star Rte

Star Rte

Star Rte

Washington St

MASH/MAMS

Star Rte

Star Rte

Star Rte

Washington St

MASH/MAMS

Star Rte

Star Rte

Star Rte

Washington St

MASH/MAMS

Star Rte

Star Rte

Star Rte

Washington St

MASH/MAMS

Star Rte

Star Rte

Star Rte

Washington St

MASH/MAMS

Star Rte

Star Rte

Star Rte

Washington St

MASH/MAMS

Star Rte

Star Rte

Star Rte

Washington St

MASH/MAMS

Star Rte

Star Rte

Star Rte

Washington St

MASH/MAMS

Star Rte

Star Rte

Star Rte

Washington St

MASH/MAMS

Star Rte

Star Rte

Star Rte

Washington St

MASH/MAMS

Star Rte

Star Rte

Star Rte

Washington St

MASH/MAMS

Star Rte

Star Rte

Star Rte

Washington St

MASH/MAMS

Star Rte

Star Rte

Star Rte

Washington St

MASH/MAMS

Star Rte

Star Rte

Star Rte

Washington St

MASH/MAMS

Star Rte

Star Rte

Star Rte

Washington St

MASH/MAMS

Star Rte

Star Rte

Star Rte

Washington St

MASH/MAMS

Star Rte

Star Rte

Star Rte

Washington St

MASH/MAMS

Star Rte

Star Rte

Star Rte

Washington St

MASH/MAMS

Star Rte

Star Rte

Star Rte

Washington St

MASH/MAMS

Star Rte

Star Rte

Star Rte

Washington St

MASH/MAMS

Star Rte

Star Rte

Star Rte

Washington St

MASH/MAMS

Star Rte

Star Rte

Star Rte

Washington St

MASH/MAMS

Star Rte

Star Rte

Star Rte

Washington St

MASH/MAMS

Star Rte

Star Rte

Star Rte

Washington St

MASH/MAMS

Star Rte

Star Rte

Star Rte

Washington St

MASH/MAMS

Star Rte

Star Rte

Star Rte

Washington St

MASH/MAMS

Star Rte

Star Rte

Star Rte

Washington St

MASH/MAMS

Star Rte

Star Rte

Neason Hill Elementary AM
Neason Hill #2
Bus #230

AM

Bus Lot

Route 27/Washington St pick up right side to Townline Rd 7:00

Turn Around @Millers Deli) 7:06

pick up right side to Leslie Rd to RIGHT on

Leslie Rd pick up right side 7:11

Group Stops: Leslie/Raymond

Leslie/Beverly

Leslie/Valle to RIGHT on

Shartle Rd (pick up both sides) to LEFT on 7:16

Townline Rd (pick up left side) to LEFT on

Hobbs Rd (pick up both sides) to LEFT on 7:20

Route 77 (no pick ups) to LEFT on

Leslie Rd pick up right side 7:25

Group Stops: Leslie/Marigold

Leslie/Serenity to RIGHT on

Route 27 (pick up right side) to LEFT on

Thurston Rd (pick up both sides) to RIGHT on 7:30

Alden St Ext (pick up both sides) to bear RIGHT on

Alden St (pick up both sides of 5 digits then at 3 digits just left side to S Morgan – 7:35

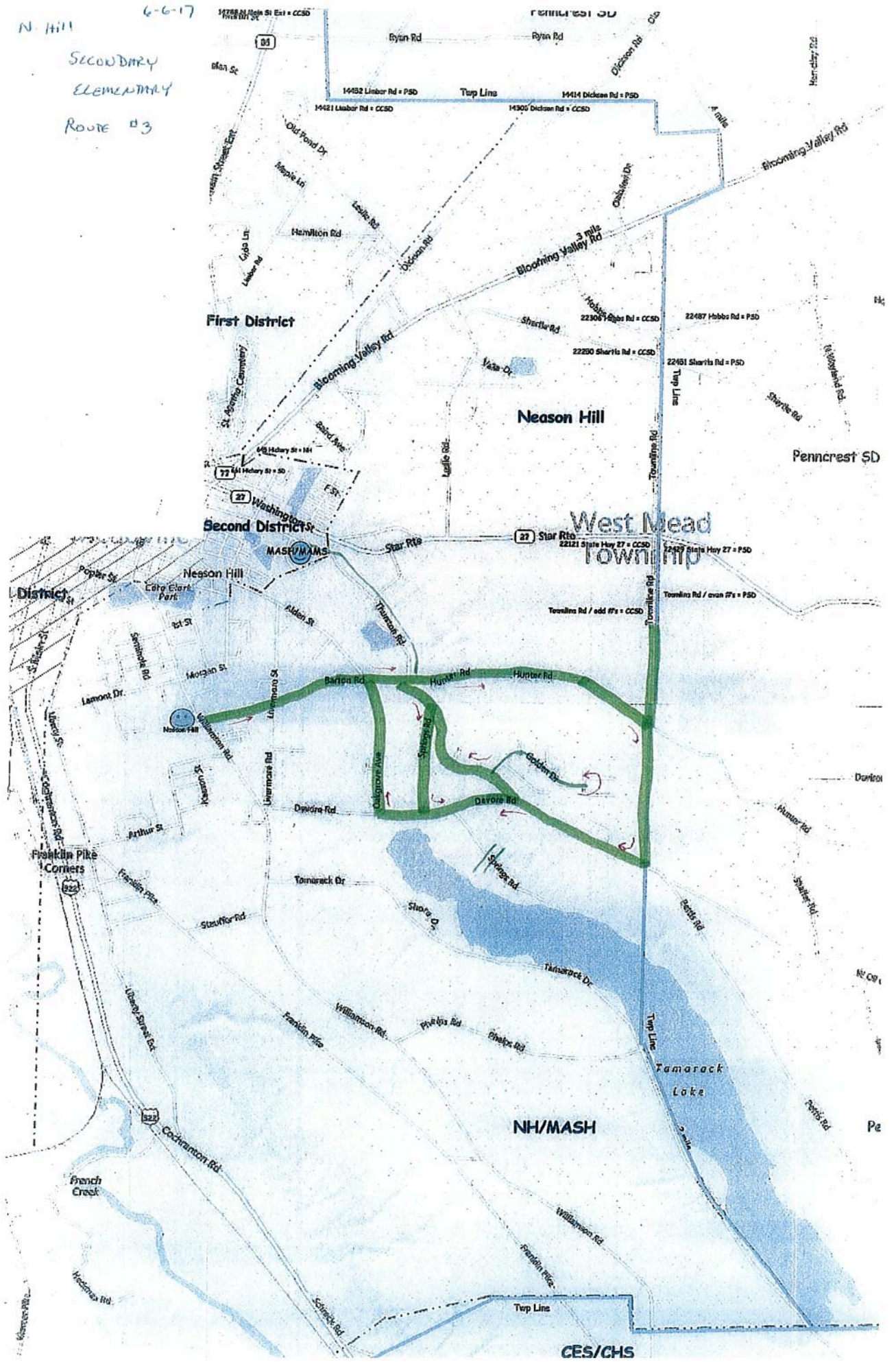
Group Stop – Alden/Pierson) to LEFT on

S Morgan St pick up to – Group Stop – Morgan/Whittier) to LEFT on 7:38

Williamson Rd (no pick ups) to

Neason Hill 7:40

N Hill
6-6-17
SECONDARY
ELEMENTARY
ROUTE 03



Neason Hill Elementary AM
Neason Hill #3
Bus #14

AM

Bus Lot

Hunter Hill Rd/Thurston Rd (pick up both sides) to RIGHT on 7:07

Townline Rd (pick up right side) to RIGHT on 7:10

Pettis Rd (pick up both sides) LEFT on 7:08

DeVore Rd (pick up both sides) to RIGHT on 7:12

Oakgrove Ave (pick up both sides) to RIGHT on 7:14

Alden St Ext (no pick ups) to RIGHT on

Pettis Rd (no pick ups) to RIGHT on

Springs Rd (pick up both sides) to LEFT on 7:17

DeVore Rd to LEFT on

Pettis Rd (pick up both sides) to RIGHT on 7:20

Golden Dr

TURN AROUND at Golden/Heather 7:24

Group Stops: Golden/Heather

Golden/Scarlet

Golden/Auburn to RIGHT on

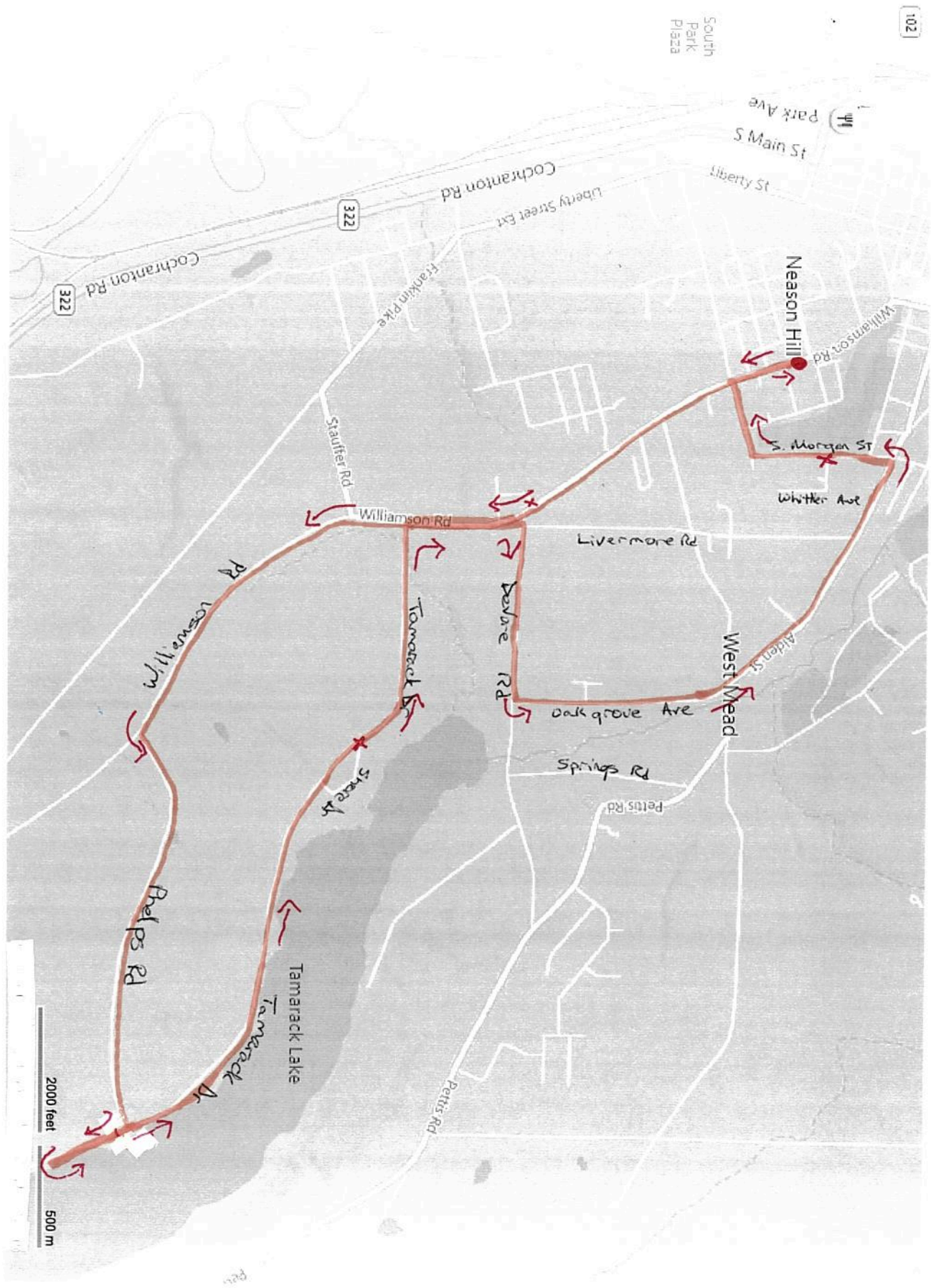
Pettis Rd (pick up both sides) to LEFT on 7:28

Alden St Ext (no pick ups) to LEFT on

Barton Rd (pick up both sides) to 7:32

Neason Hill 7:40

NEASON HILL #4
ELEMENTARY



Neason Hill Elementary AM
Neason Hill #4
Bus #195

AM

Bus Lot

Williamson Rd pick up both sides after Meadowland to Phelps to LEFT on 7:00

Phelps Rd (pick up both sides) to LEFT on 7:05

**NOTE: this route will cover Tamarack Dr from Phelps Rd to the Twp Line just before Freyermuth Rd with a turn around at the old Pettis Church on Pettis Rd, as needed)*

Tamarack Dr pick up both sides

Group Stop: Tamarack/Shore Dr to RIGHT on 7:08

Williamson Rd (no pick ups) to RIGHT on 7:15

DeVore Rd pick up both sides to Oakgrove to LEFT on 7:18

Oakgrove Ave (no pick ups) to LEFT on

Alden St (no pick ups) to LEFT on

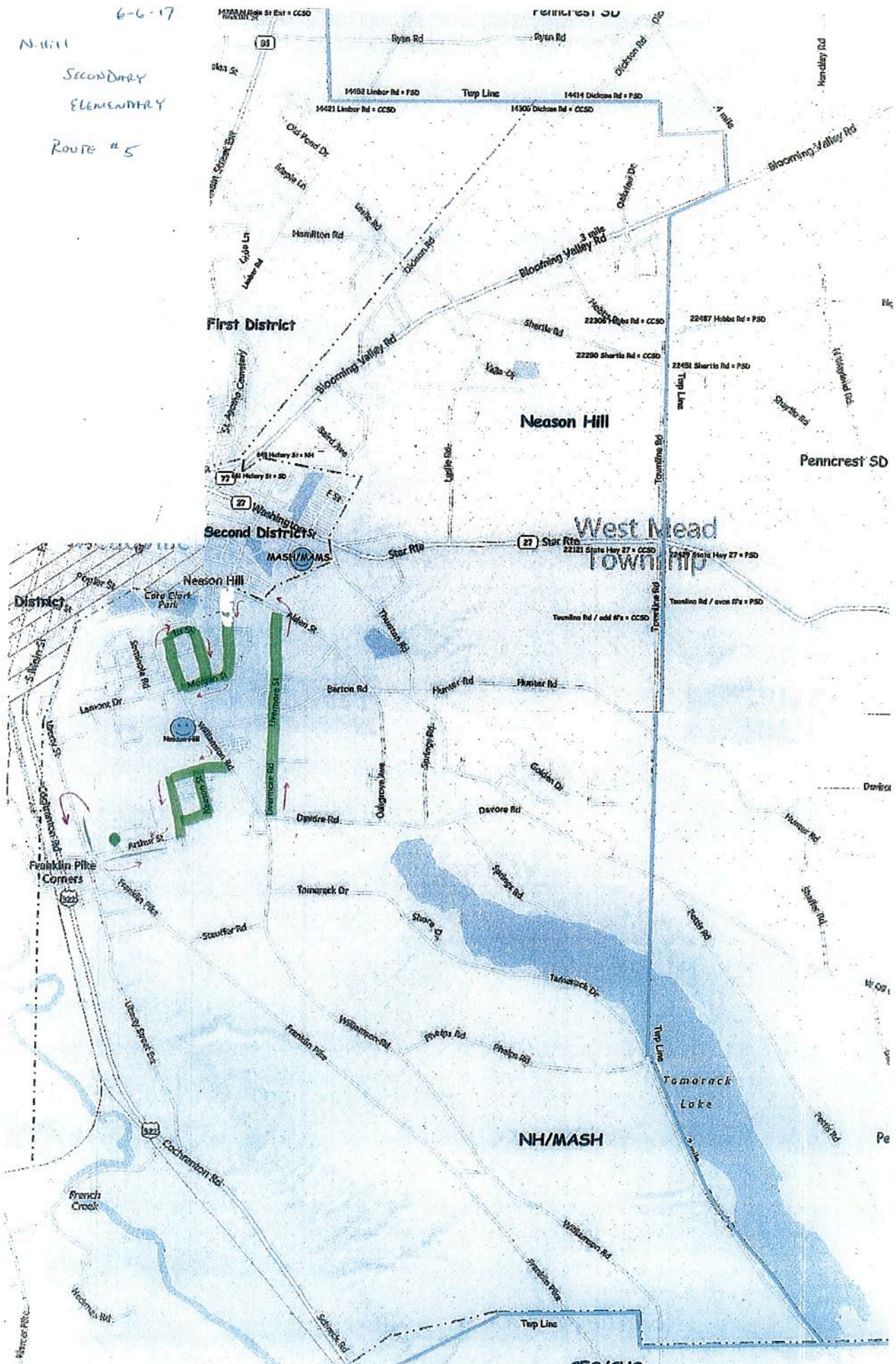
S. Morgan (Morgan Village–S. Morgan/Whittier – group stop ONLY stop on S. Morgan) 7:30

To RIGHT on

Williamson Rd (no pick ups)

Neason Hill 7:40

6-6-17
N.Hill
SECONDARY
ELEMENTARY
ROUTE #5



Neason Hill Elementary AM
Neason Hill #5
Bus #186

AM

Bus Lot

Livermore Rd (pick up both sides) to LEFT on 7:15

Alden St (no pick ups) to LEFT on 7:20

S Morgan St (pick up both sides after Whittier to Williamson) to RIGHT on 7:23

Williamson Rd (pick up both sides to First St) to RIGHT on 7:26

First St

Group Stops: First St/Tremont St 7:28

First St/Ravine St

Ravine St/Second St

Ravine St/Morgan St to RIGHT on

Morgan St (no pick ups) to LEFT on 7:31

Williamson Rd (no pick ups) to RIGHT on

Meadowland Dr

Group Stop: Lower Forest Green Dr 7:35

Liberty St (no pick ups) TURNAROUND Talbar Tool to LEFT on

Arthur St to LEFT on

Graff St

Group Stops: Graff/Eddy 7:40

Graff/Gill

Graff/Talon to RIGHT on

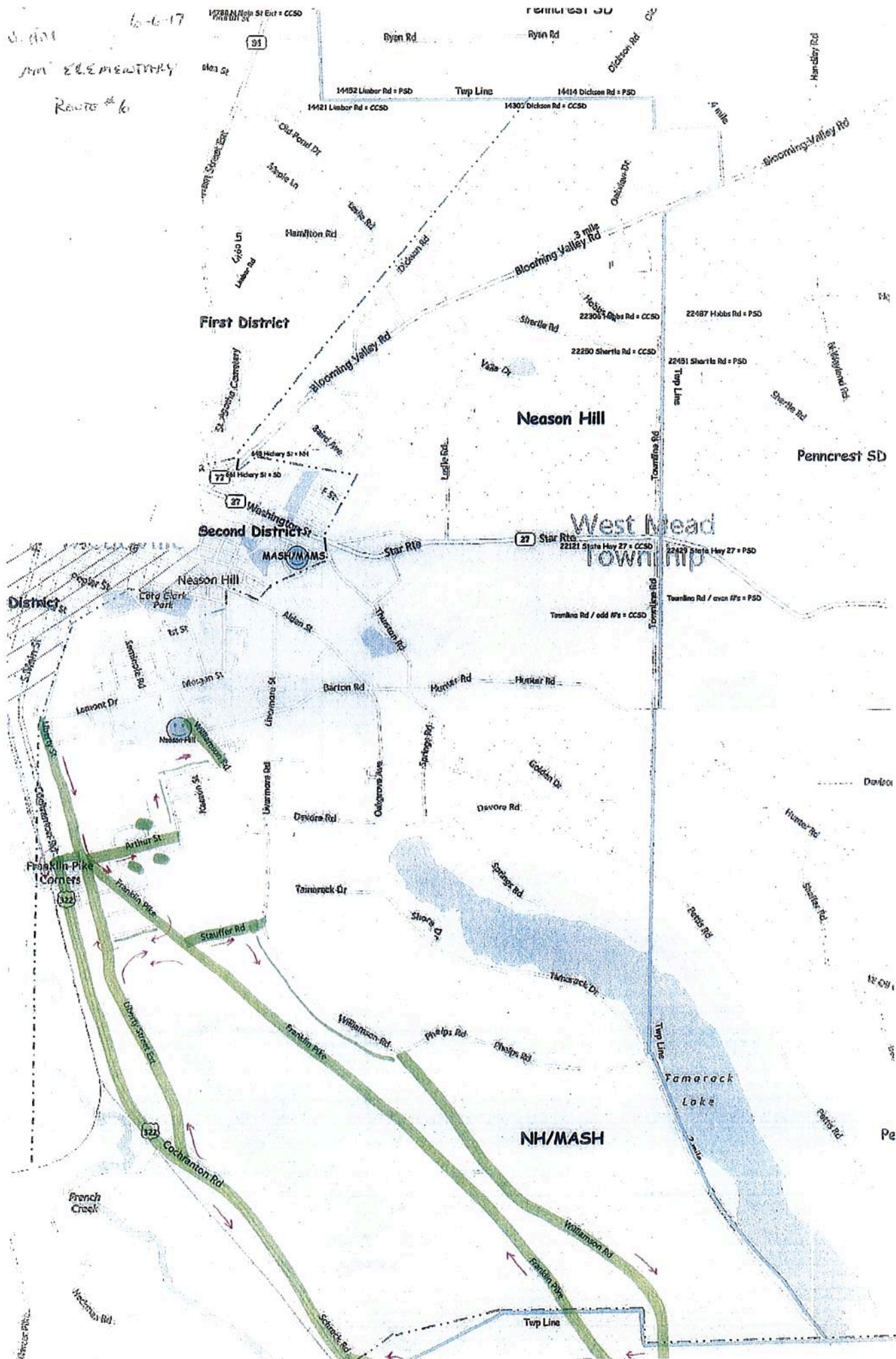
Meadowland Dr pick up both sides

Group Stop: Meadowland/Neason to LEFT on 7:43

Williamson Rd (no pick ups) to

Neason Hill 7:40

Route # 61



Neason Hill Elementary AM
Neason Hill #6
Bus #28

			<u>AM</u>
Bus Lot			
Liberty St (pick up both sides after Lamont)			6:55
Group Stops:	Liberty/Lamont Liberty/Mulligan	to LEFT on	6:56
Franklin Pike	(pick up both sides to Park St)	to RIGHT on	6:58
Park St	(no pick-ups)	to RIGHT on	
Liberty St Ext	(no pickups)	to LEFT on	
Group Stops:	Liberty/Third St Liberty/Kuhn Liberty/Boone	to LEFT on	7:00
Franklin Pike	to LEFT on		
322	(pick up right side)	to LEFT on	7:02
Schreck Rd	(pick up both sides)	to RIGHT on	7:07
322	(pick up right side)	to RIGHT on	
Liberty St Ext	(pick up both sides to Park St)	to RIGHT on	7:11
Group Stop:	Park/Liberty	to RIGHT on	7:14
Park St	(no pickups)	to RIGHT on	
Franklin Pike	(pick up both sides to Stauffer)	to LEFT on	7:15
Stauffer Rd	(pick up both sides)	to RIGHT on	7:17
Williamson Rd	(pick up both sides after Phelps to Twp Line)	to RIGHT on	7:18
Freyermuth Rd	(no pick ups)	to RIGHT on	
Franklin Pike	(pick up both sides to Stauffer Rd)	to LEFT on	7:24
Stauffer Rd.	to Left on Williamson Rd.		
Williamson Rd	(pick up both sides from Meadowland Dr to Barton Rd)		7:31
Neason Hill			7:35
2 ND RUN:			
Arthur St			
Group Stops:	Lower Woodland Heights Upper Forest Green/Woodland Heights		7:40
Neason Hill			7:45